

0 CM

10

10

20



元朗工業邨

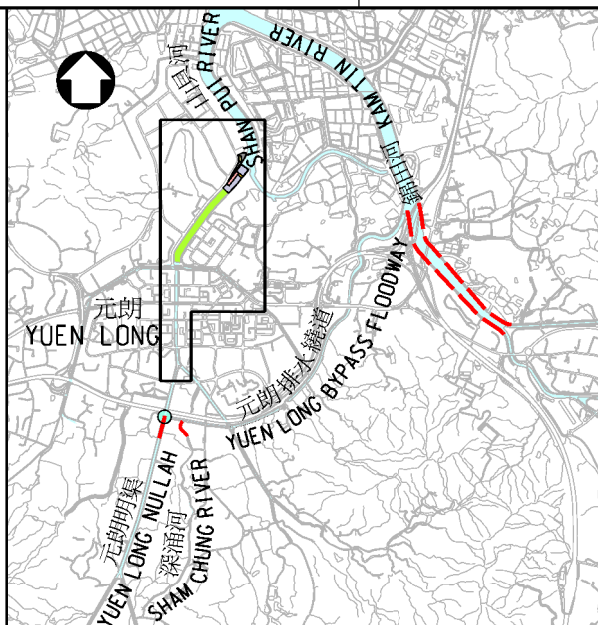
YUEN LONG INDUSTRIAL ESTATE

山貝河 SHAM PUI RIVER

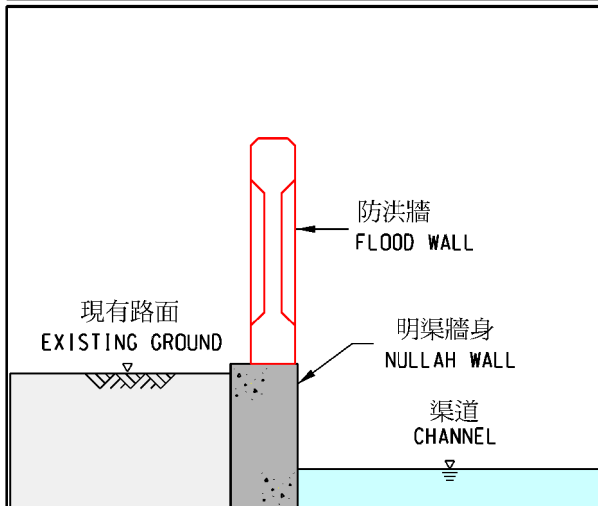
宏樂街 WANG LOK STREET

元朗明渠 YUEN LONG NULLAH

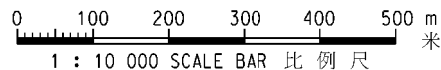
朗屏站 LONG PING STATION



位置圖 LOCATION PLAN



防洪牆典型剖面圖 FLOOD WALL TYPICAL SECTION



圖例 LEGEND :

- 防洪屏障 FLOOD BARRIER
- 雨水泵房 STORMWATER PUMPING STATION
- 總控制中心 MASTER CONTROL CENTRE
- 改建及活化元朗明渠 MODIFICATION AND REVITALISATION OF YUEN LONG NULLAH
- 排水道 DRAINAGE CHANNEL
- 渠道改善工程 DRAINAGE IMPROVEMENT WORKS
- 活化元朗明渠 REVITALISATION OF YUEN LONG NULLAH
- MAINTENANCE ACCESS AND AREAS WITH LANDSCAPE FEATURES
- 改善現有防洪牆 IMPROVEMENT OF EXISTING FLOOD WALLS
- 防洪牆 FLOOD WALLS
- 現有河道/排水道 EXISTING RIVERS/CHANNELS

178CD 號工程計劃 - 元朗防洪壩計劃
PWP ITEM NO. 178CD - YUEN LONG BARRAGE SCHEME



渠務署

DRAINAGE SERVICES DEPARTMENT

圖則編號
drawing no.

DPM/178CD/0004